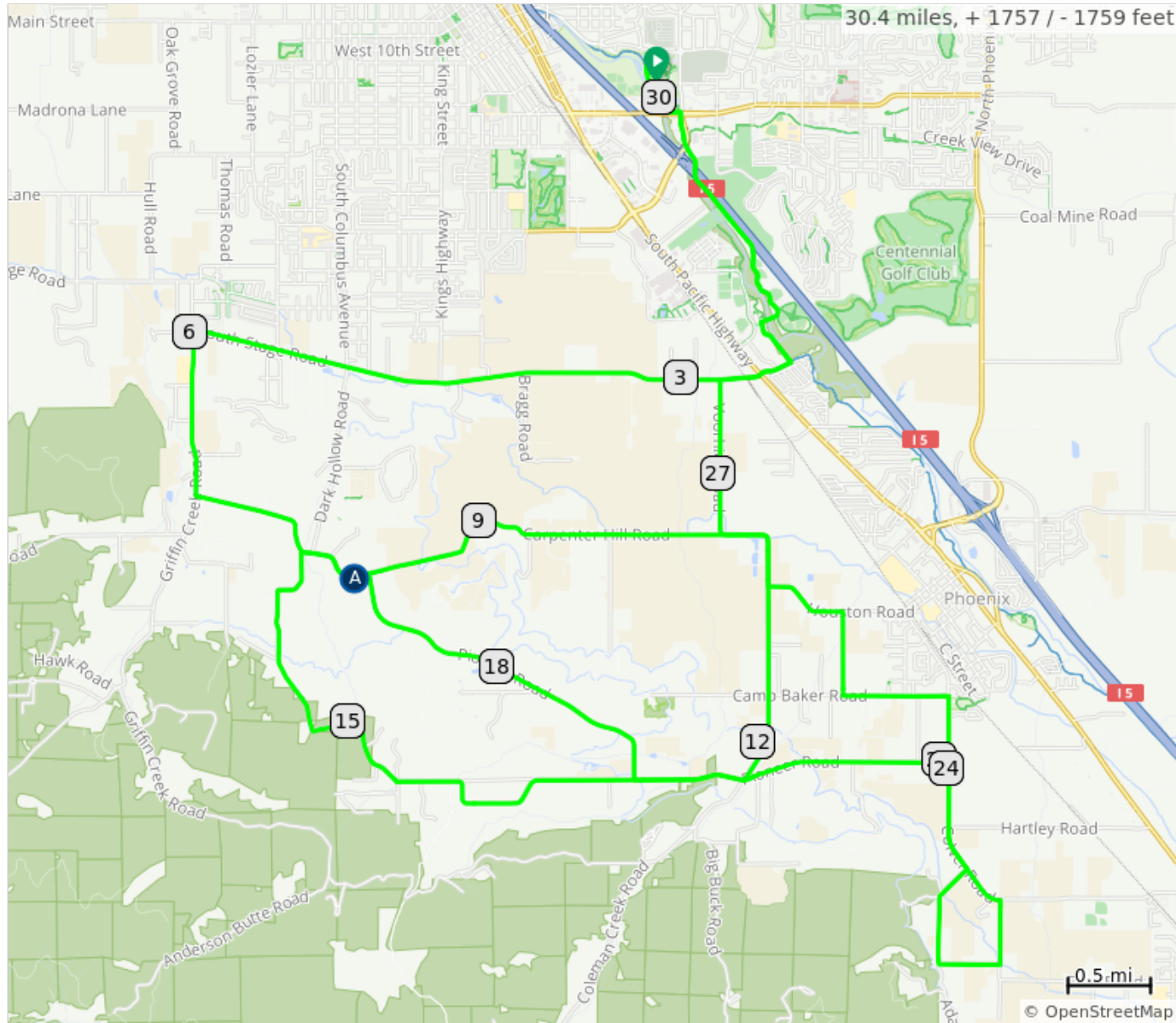













Bartlett Ride - 30 Miles















A. Pioneer Rd Rest Stop













Bartlett Ride - 30 Miles

1.		Start of route	0.1
2.		L to get onto the Bear Creek Greenway	0.1
3.		Keep to the R to stay on the Greenway	0.2
4.		Keep straight to stay on the Greenway and go over the bridge.	0.2
5.		Continue straight to stay on the Greenway	1.4
6.		L to stay on the Greenway	0.3
7.		R onto S Stage Rd	0.2
8.		Cross Hwy 99 to stay on S Stage Rd	3.5
9.		L onto Griffin Creek Road	1.0
10.		L onto Pioneer Road	1.0
11.		Slight L onto Pioneer Road	0.3





7.9 miles. +384/-80 feet

24.		R onto Adams Road	0.6
25.		L onto Colver Road	1.1
26.		L onto Camp Baker Road	0.6
27.		R onto Calhoun Road	0.5
28.		L onto Houston Road	0.5
29.		R onto Coleman Creek Road	0.6
30.		Slight R onto Voorhies Road	0.9
31.		R onto South Stage Road	0.3
32.		Cross Hwy 99 and continue straight	0.1
33.		L onto the Bear Creek Greenway	0.3
34.		R to stay on the Greenway	1.4
35.		Stay to the L to stay on the Greenway	0.2

7.4 miles. +69/-502 feet

12.		Continue onto Carpenter Hill Road	2.2
13.		Continue straight onto Coleman Creek Rd	1.8
14.		R onto Pioneer Road	0.7
15.		Continue straight onto Dark Hollow Rd	3.6
16.		R onto Pioneer Rd	0.1
17.		Continue onto Pioneer Road	0.4
18.		R onto Pioneer Road	2.2
19.		L onto Pioneer Road	0.7
20.		Continue onto Pioneer Road	1.2
21.		R onto Colver Road	1.0
22.		R onto Walden Lane	0.4
23.		R onto Foss Road	0.4

14.4 miles. +1103/-1169 feet

36.		Keep to the R to stay on the Greenway	0.2
37.		Keep L to stay on the Greenway	0.1
38.		R to head to the finish line.	0.1
39.		End of route	0.0

0.6 miles. +19/-13 feet